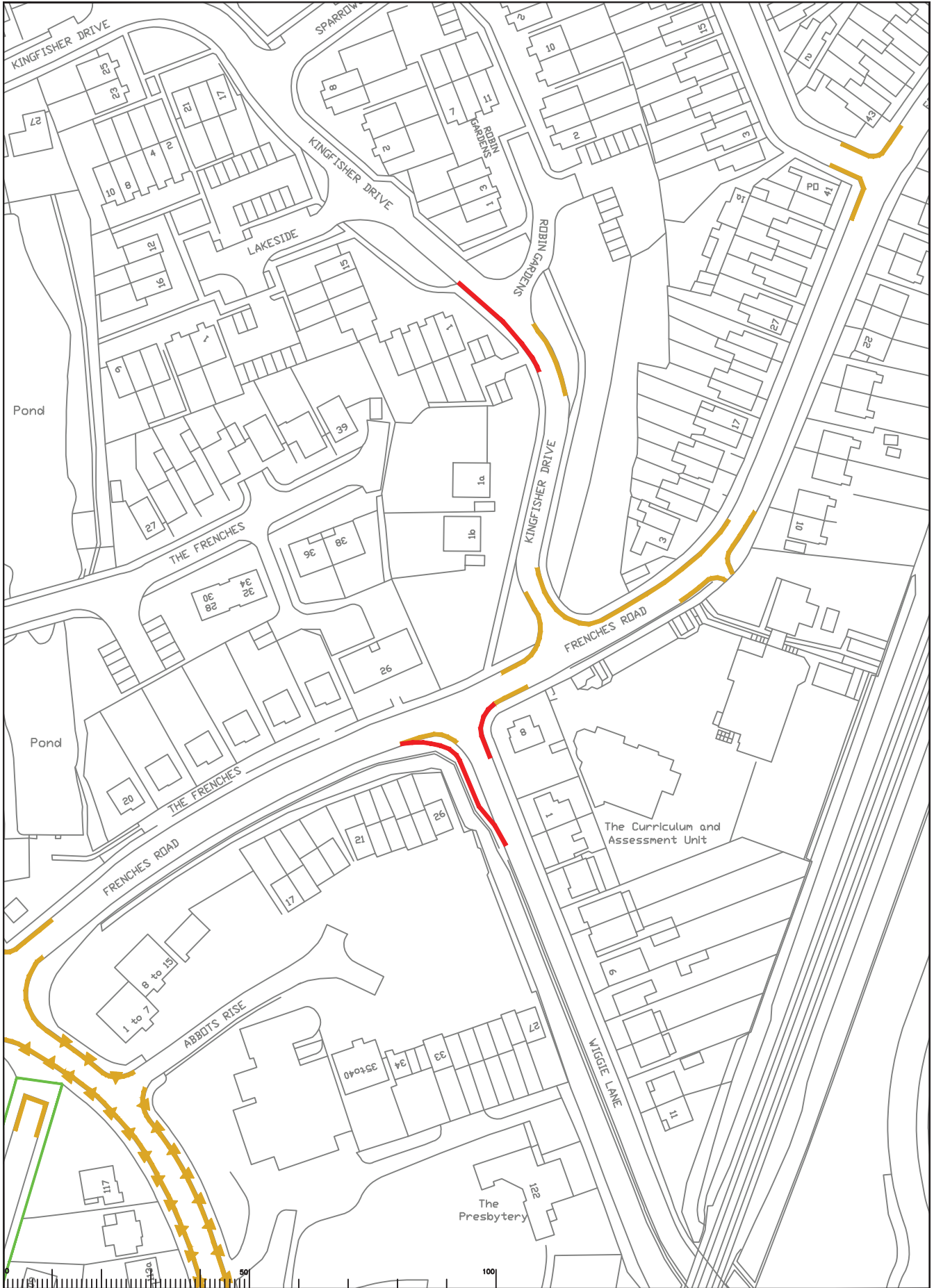


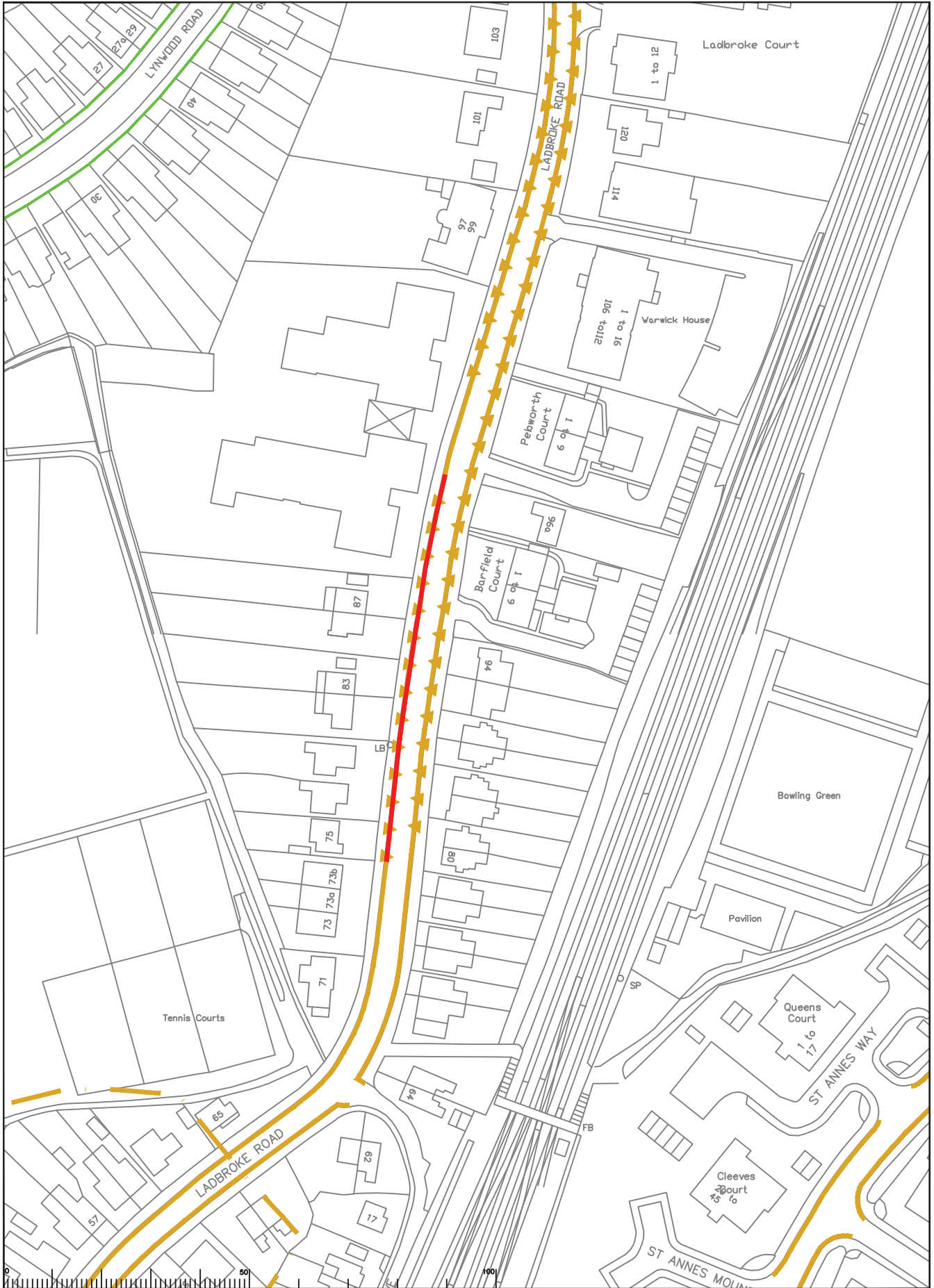
-  AT ANY TIME
-  08.00 - 18.00 MONDAY-SATURDAY
-  08.00 - 18.30 MONDAY-SATURDAY
-  08.00 - 18.00 MONDAY-FRIDAY
-  08.00 - 18.30 MONDAY-FRIDAY
-  10.00 - 11.00 MONDAY-FRIDAY
-  10.00 - 12.00 MONDAY-FRIDAY
-  DISABLED PARKING - NO TIME LIMIT
-  DISABLED PARKING 08.00 - 18.30 MON-SAT 3HRS NO RETURN 1HR
-  PARKING FREE UNLIMITED
-  PARKING 08.00 - 18.30 MON-SAT 2HRS NO RETURN 1HR
-  PARKING MON-SUN 20MINS NO RETURN 1HR
-  10.00 - 12.00 MONDAY-FRIDAY, PERMIT HOLDERS ONLY
-  SCHOOL KEEP-CLEAR TERM TIME 08.15 - 16.30
-  PARKING 08.00 - 18.30 MON-FRI 30MINS NO RETURN 2HRS
-  14.00 - 15.00 MONDAY-FRIDAY
-  PARKING 08.30 - 18.30 MON-SAT 2HRS NO RETURN 1HR
-  08.00 - 18.00 MONDAY-SUNDAY, PERMIT HOLDERS ONLY
-  REVOKE CURRENT RESTRICTIONS
-  EXISTING RESTRICTION, WHICH MAY INCLUDE SYMBOLS

<table border="1" style="width: 100%; border-collapse: collapse;"> <thead> <tr> <th>Rev</th> <th>Description</th> <th>Drawn</th> <th>Sig.</th> <th>Date</th> <th>Chkd</th> <th>Sig.</th> <th>Date</th> <th>Appr</th> <th>Sig.</th> <th>Date</th> </tr> </thead> <tbody> <tr><td> </td><td> </td><td> </td><td> </td><td> </td><td> </td><td> </td><td> </td><td> </td><td> </td><td> </td></tr> <tr><td> </td><td> </td><td> </td><td> </td><td> </td><td> </td><td> </td><td> </td><td> </td><td> </td><td> </td></tr> <tr><td> </td><td> </td><td> </td><td> </td><td> </td><td> </td><td> </td><td> </td><td> </td><td> </td><td> </td></tr> <tr><td> </td><td> </td><td> </td><td> </td><td> </td><td> </td><td> </td><td> </td><td> </td><td> </td><td> </td></tr> </tbody> </table>	Rev	Description	Drawn	Sig.	Date	Chkd	Sig.	Date	Appr	Sig.	Date																																														<p>Visuals from the Ordinance Surrey meeting with the permission of the Controller of Her Majesty's Stationery Office © Crown copyright. Unauthorised reproduction infringes Crown copyright and may lead to prosecution or civil proceedings. Surrey County Council LA 07/0272 1000.</p> <p>Drawn by SDC Sig. SDC Date 06.02.14</p> <p>Checked by RH Sig. RH Date 06.02.14</p> <p>Approved by DC Sig. DC Date 06.02.14</p>	<p>Project</p> <p>Reigate and Banstead Parking Review 2014 Parking Review</p> <p>Proposed Waiting Restrictions Key to Restrictions</p>	 <p><b>SURREY</b> COUNTY COUNCIL Sustainable Development Surrey Highways</p>	<p>Project No.</p> <p>Contract Sheet No.</p> <p>Drawing No. <b>KEY</b> Rev.</p> <p>Classification <b>COMM</b></p>
Rev	Description	Drawn	Sig.	Date	Chkd	Sig.	Date	Appr	Sig.	Date																																																		
<p>Scale 1:200</p> <p>Page 109</p> <p>S:\CORE1\Traffic and Legal\Parking Team\REIGATE &amp; BANSTEAD\2014 Review\Drawings\Key.dwg</p> <p style="text-align: right;">SHEET OF</p>																																																												

ITEM 8



<table border="1" style="width:100%; border-collapse: collapse;"> <thead> <tr> <th>Rev</th> <th>Description</th> <th>Drwn</th> <th>Sig.</th> <th>Date</th> <th>Chkd</th> <th>Sig.</th> <th>Date</th> <th>Appr</th> <th>Sig.</th> <th>Date</th> </tr> </thead> <tbody> <tr><td> </td><td> </td><td> </td><td> </td><td> </td><td> </td><td> </td><td> </td><td> </td><td> </td><td> </td></tr> <tr><td> </td><td> </td><td> </td><td> </td><td> </td><td> </td><td> </td><td> </td><td> </td><td> </td><td> </td></tr> <tr><td> </td><td> </td><td> </td><td> </td><td> </td><td> </td><td> </td><td> </td><td> </td><td> </td><td> </td></tr> </tbody> </table>	Rev	Description	Drwn	Sig.	Date	Chkd	Sig.	Date	Appr	Sig.	Date																																			<p>Based upon the Ordnance Survey map with the permission of the Controller of the Stationery Office. © Crown copyright. Unauthorised reproduction, without Crown copyright, and other rights reserved by the Controller of Stationery Office is prohibited. LA 078272 1000.</p> <p>Drawn by SDC Date 06.02.14          Checked by RH Date 06.02.14          Approved by DC Date 06.02.14</p>	<p>Project: Reigate and Banstead Parking Review          2014 Parking Review</p> <p>Sheet: 21          Title: Proposed Waiting Restrictions          Kingfisher Dr / Wiggle Hill, Redhill</p>	 <b>SURREY</b> COUNTY COUNCIL Sustainable Development Surrey Highways	<p>Project No. _____          Contract No. _____          Drawing No. 21          Classification: COMM</p>
Rev	Description	Drwn	Sig.	Date	Chkd	Sig.	Date	Appr	Sig.	Date																																							



<table border="1"> <thead> <tr> <th>Rev</th> <th>Description</th> <th>Drwn</th> <th>Sig.</th> <th>Date</th> <th>Chkd</th> <th>Sig.</th> <th>Date</th> <th>Appr</th> <th>Sig.</th> <th>Date</th> </tr> </thead> <tbody> <tr> <td> </td> <td> </td> <td> </td> <td> </td> <td> </td> <td> </td> <td> </td> <td> </td> <td> </td> <td> </td> <td> </td> </tr> <tr> <td> </td> <td> </td> <td> </td> <td> </td> <td> </td> <td> </td> <td> </td> <td> </td> <td> </td> <td> </td> <td> </td> </tr> </tbody> </table>										Rev	Description	Drwn	Sig.	Date	Chkd	Sig.	Date	Appr	Sig.	Date																							<p>Scale: 1:1250 Drawing No: 22</p>		<p>North Point</p>		<p>Based upon the Ordnance Survey mapping with the permission of the Controller of the Ordnance Survey. © Crown copyright. Unauthorised reproduction is prohibited. Ordnance Survey is a registered trademark of the Ordnance Survey. Ordnance Survey is a registered trademark of the Ordnance Survey.</p>				<p>Project No. 22</p>	
Rev	Description	Drwn	Sig.	Date	Chkd	Sig.	Date	Appr	Sig.	Date																																										
<p>Drawn by: SDC Checked by: RH Approved by: DC</p>										<p>Date: 06.02.14 Date: 06.02.14 Date: 06.02.14</p>		<p>Project: Reigate and Banstead Parking Review 2014 Parking Review</p>		<p>Contract No. 22</p>																																						
<p>S:\CORE\Traffic and Legal\Parking Team\REIGATE &amp; BANSTEAD\2014 Review\Drawings\Drawings\22.dwg</p>										<p>Project: Reigate and Banstead Parking Review 2014 Parking Review</p>		<p>Proposed Waiting Restrictions Ladbroke Road, Redhill</p>		<p>Contract No. 22</p>																																						
<p>Scale: 1:1250</p>										<p>Project: Reigate and Banstead Parking Review 2014 Parking Review</p>		<p>Contract No. 22</p>		<p>Revision: COMM</p>																																						



<table border="1" style="width: 100%; border-collapse: collapse;"> <thead> <tr> <th>Rev</th> <th>Description</th> <th>Drwn</th> <th>Sig.</th> <th>Date</th> <th>Chkd</th> <th>Sig.</th> <th>Date</th> <th>Appr</th> <th>Sig.</th> <th>Date</th> </tr> </thead> <tbody> <tr><td> </td><td> </td><td> </td><td> </td><td> </td><td> </td><td> </td><td> </td><td> </td><td> </td><td> </td></tr> <tr><td> </td><td> </td><td> </td><td> </td><td> </td><td> </td><td> </td><td> </td><td> </td><td> </td><td> </td></tr> <tr><td> </td><td> </td><td> </td><td> </td><td> </td><td> </td><td> </td><td> </td><td> </td><td> </td><td> </td></tr> <tr><td> </td><td> </td><td> </td><td> </td><td> </td><td> </td><td> </td><td> </td><td> </td><td> </td><td> </td></tr> <tr><td> </td><td> </td><td> </td><td> </td><td> </td><td> </td><td> </td><td> </td><td> </td><td> </td><td> </td></tr> </tbody> </table>	Rev	Description	Drwn	Sig.	Date	Chkd	Sig.	Date	Appr	Sig.	Date																																																									<p style="font-size: 8px;">Based upon the Ordnance Survey map with the permission of the Controller of Her Majesty's Stationery Office. © Crown copyright. Unauthorised reproduction is prohibited. Ordnance Survey is the registered trademark of Ordnance Survey Limited. Ordnance Survey is a registered trademark of Ordnance Survey Limited.</p> <p>Drawn by SDC Date 06.02.14          Checked by RH Date 06.02.14          Approved by DC Date 06.02.14</p>	<p style="text-align: center;"><b>Reigate and Banstead Parking Review 2014 Parking Review</b></p> <p style="text-align: center;"><b>Proposed Waiting Restrictions Hillfield Road, Redhill</b></p> <p style="text-align: right;">SHEET OF</p>	<p style="font-size: 8px;"><b>SURREY COUNTY COUNCIL</b> Sustainable Development Surrey Highways</p>	<p style="font-size: 8px;">Project No. _____          Contract No. _____          Drawing No. <b>23</b>          Classification <b>COMM</b></p>
Rev	Description	Drwn	Sig.	Date	Chkd	Sig.	Date	Appr	Sig.	Date																																																													



<b>Rev</b>	<b>Description</b>	<b>Drwn</b>	<b>Sig.</b>	<b>Date</b>	<b>Chkd</b>	<b>Sig.</b>	<b>Date</b>	<b>Appr</b>	<b>Sig.</b>	<b>Date</b>

North

Based upon the Ordnance Survey map showing with the permission of the Controller of the Ordnance Survey. Crown copyright. Unauthorised reproduction is prohibited. © Crown copyright. Ordnance Survey. All rights reserved. Ordnance Survey Licence No. 100019784. Ordnance Survey is a registered trademark of Ordnance Survey Limited. Ordnance Survey is a registered trademark of Ordnance Survey Limited.

Project: Reigate and Banstead Parking Review  
2014 Parking Review

Drawing: Proposed Waiting Restrictions  
Hooley Lane, Reigate

Scale: 1:250

<b>Drawn by</b> SDC	<b>Checked by</b> RH	<b>Approved by</b> DC
<b>Date</b> 06.02.14	<b>Date</b> 06.02.14	<b>Date</b> 06.02.14

**SURREY COUNTY COUNCIL**  
Sustainable Development  
Surrey Highways

Project No. \_\_\_\_\_

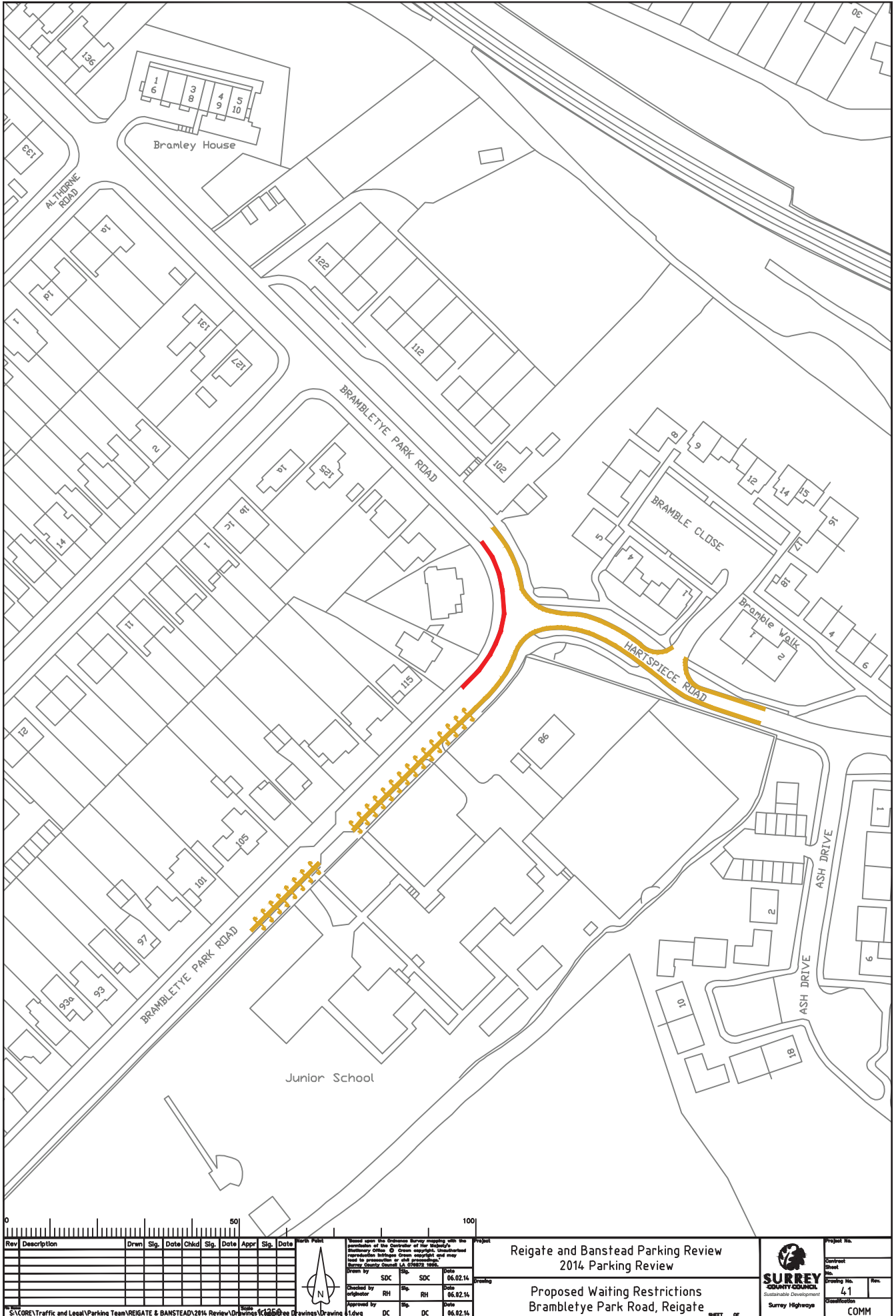
Contract No. \_\_\_\_\_

Drawing No. **40**

Revision \_\_\_\_\_

Classification: **COMM**

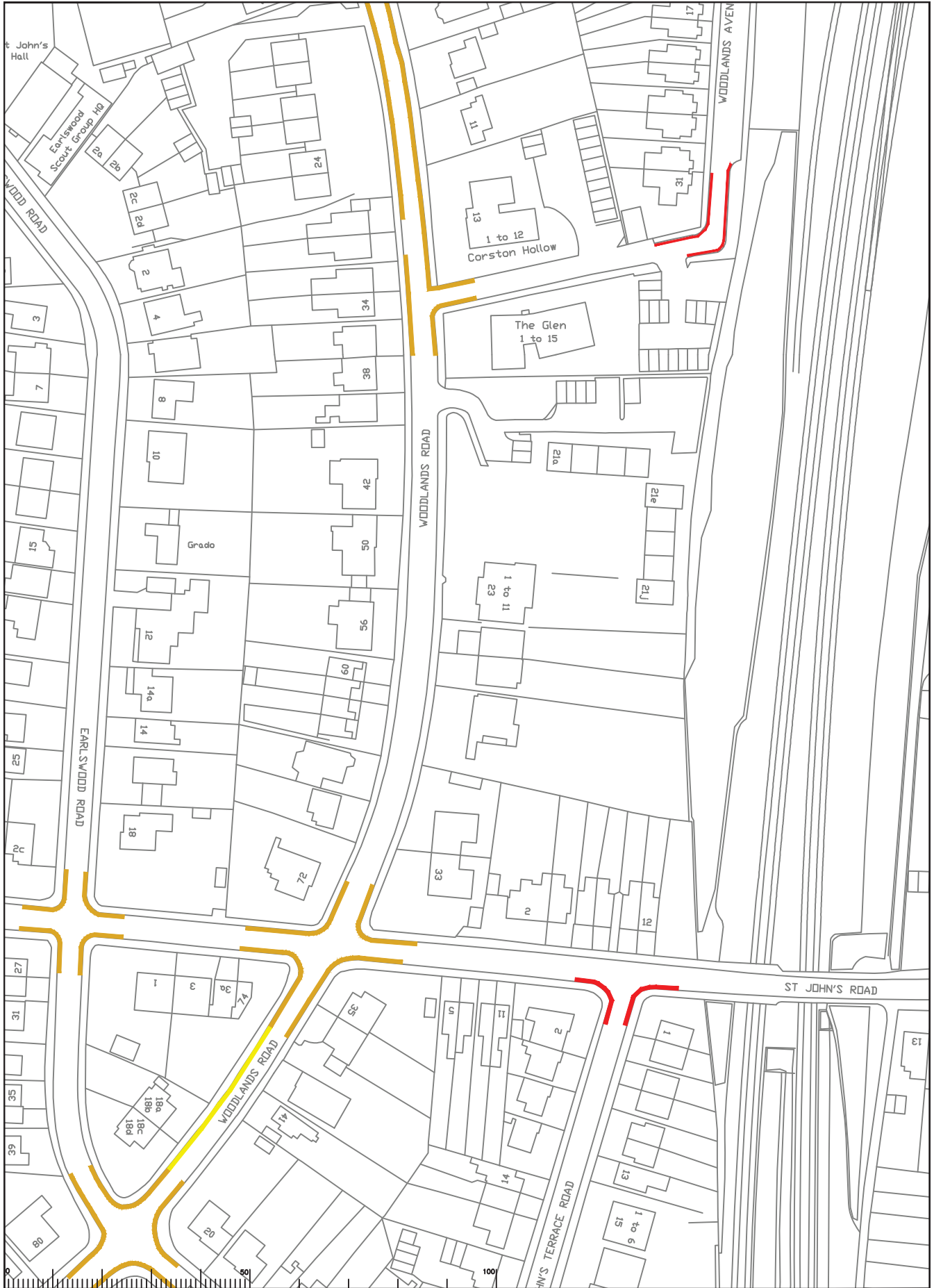
ITEM 8



Rev	Description	Drwn	Sig.	Date	Chkd	Sig.	Date	Appr	Sig.	Date

Drawn by SDC Checked by RH Approved by DC	SDC RH DC	Date 06.02.14 Date 06.02.14 Date 06.02.14	Project: Reigate and Banstead Parking Review 2014 Parking Review Drawing: Proposed Waiting Restrictions Brambletye Park Road, Reigate	Project No. 41 Drawing No. 41 Revision: COMM
---	-----------------	---	--	--



Rev	Description	Drwn	Sig.	Date	Chkd	Sig.	Date	Appr	Sig.	Date

North Point

Based upon the Ordnance Survey mapping with the permission of the Controller of the Ordnance Survey. Crown copyright. Unauthorised reproduction is prohibited by law. Ordnance Survey is a registered trademark of the Ordnance Survey. © Crown copyright. Ordnance Survey. 2014. All rights reserved.

Project No. \_\_\_\_\_

Contract No. \_\_\_\_\_

Drawing No. **42**

Revision No. \_\_\_\_\_

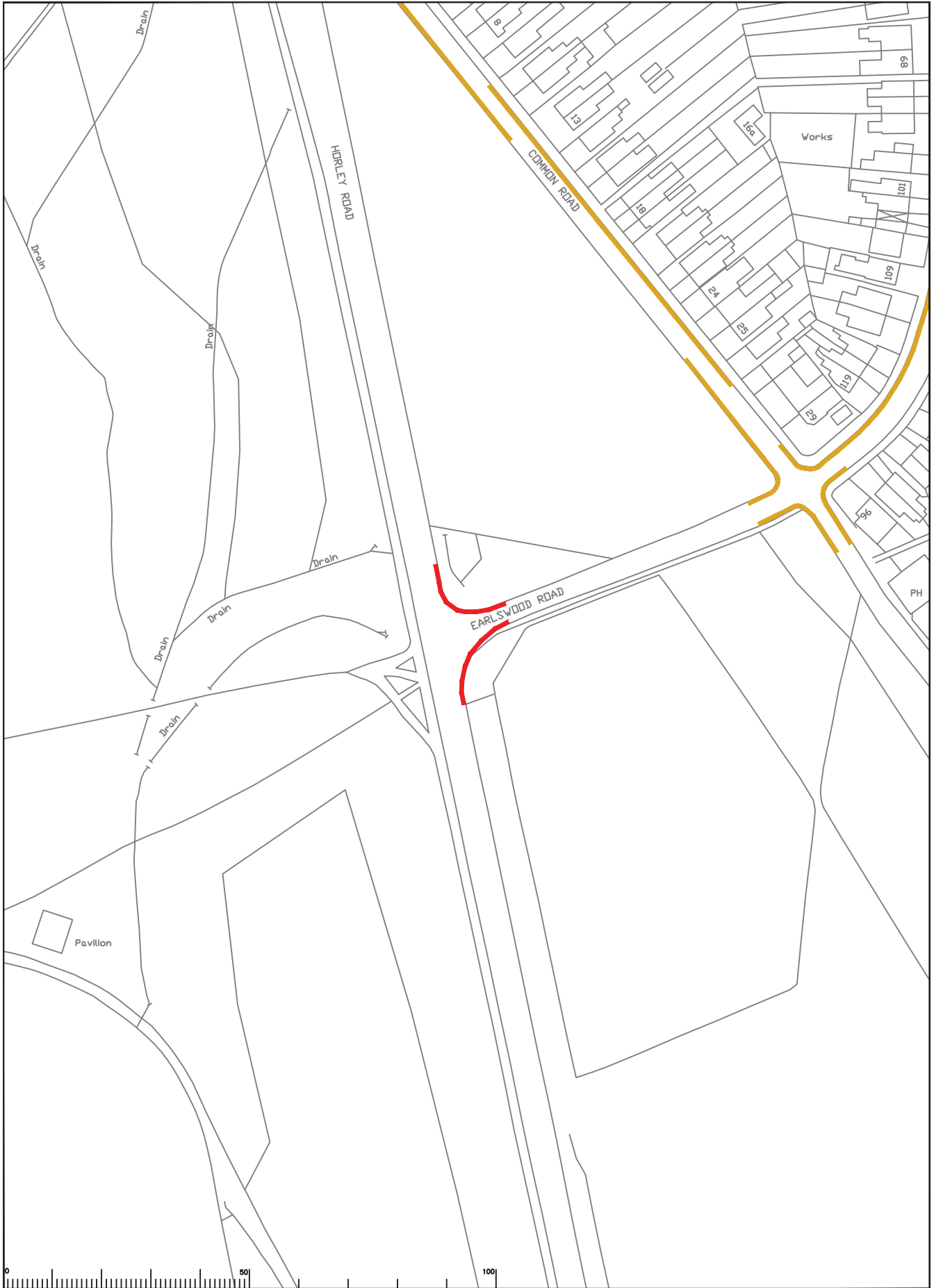
Classification: **COMM**

**Reigate and Banstead Parking Review**  
**2014 Parking Review**

**Proposed Waiting Restrictions**  
**Woodlands Ave / St Johns Terrace Rd, Reigate**

Scale: 1:1250  
 Date: 06.02.14  
 Drawing: 2.dwg

ITEM 8



Rev	Description	Drwn	Sig.	Date	Chkd	Sig.	Date	Appr	Sig.	Date

North Point

Based upon the Ordnance Survey mapping with the permission of the Controller of the Ordnance Survey Office. © Crown copyright. Unauthorised reproduction, without Crown copyright, and other rights reserved by the Ordnance Survey, is prohibited by the Copyright, Designs and Patents Act 1988.

Project: Reigate and Banstead Parking Review  
2014 Parking Review

Drawing: Proposed Waiting Restrictions  
Earlswood Rd / Horley Rd, Reigate

Scale: 1:1250  
3.dwg

Drawn by: SDC	Sp: SDC	Date: 06.02.14
Checked by: RH	Sp: RH	Date: 06.02.14
Approved by: DC	Sp: DC	Date: 06.02.14

SURREY COUNTY COUNCIL

Sustainable Development

Surrey Highways

Project No.:

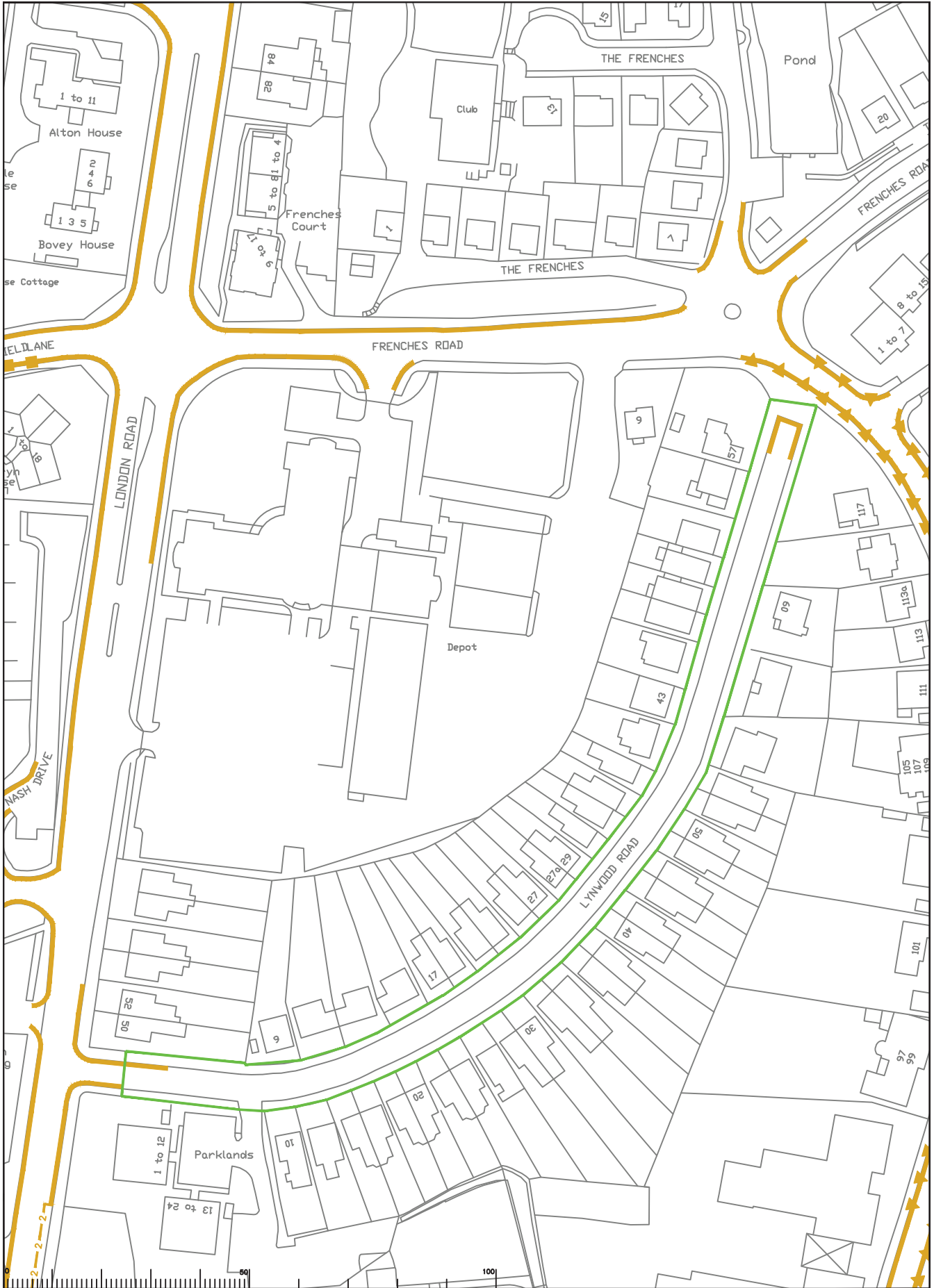
Contract No.:

Drawing No. **43**

Revision:

Classification: **COMM**





Rev	Description	Drwn	Sig.	Date	Chkd	Sig.	Date	Appr	Sig.	Date

Based upon the Ordnance Survey map with the permission of the Controller of the Ordnance Survey. © Crown copyright. Unauthorised reproduction is prohibited. All rights reserved. Surrey County Council LA 07827 1000.

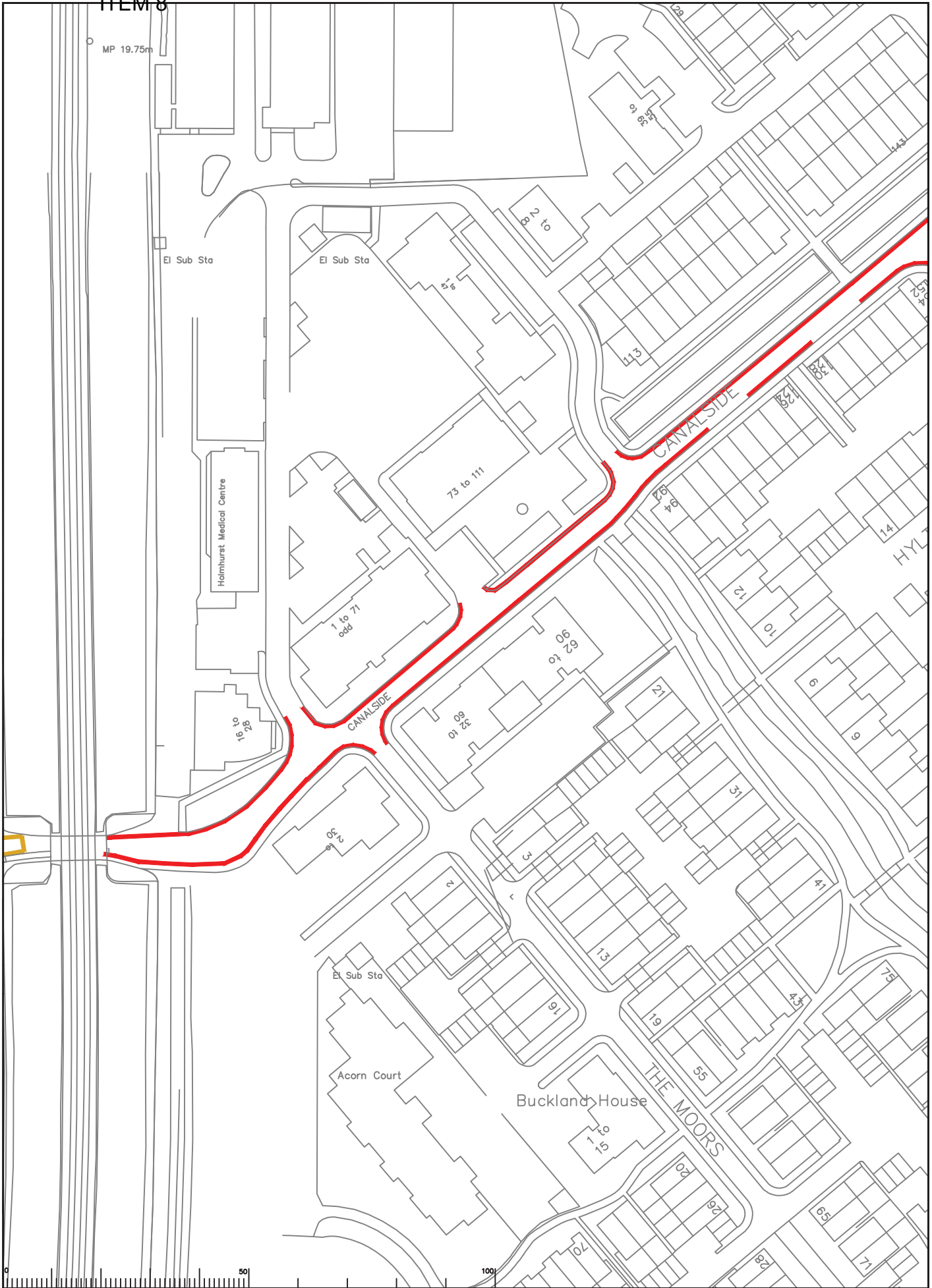
Drawn by SDC Date 06.02.14  
 Checked by RH Date 06.02.14  
 Approved by DC Date 06.02.14

Reigate and Banstead Parking Review  
 2014 Parking Review

Proposed Waiting Restrictions  
 Lynwood Road, Redhill

**SURREY COUNTY COUNCIL**  
 Sustainable Development  
 Surrey Highways

Project No. 57  
 Drawing No. 57  
 Classification COMM



Rev	Description	Drawn	Sig.	Date	Chkd	Sig.	Date	Appr	Sig.	Date

North Point

Drawn by SDC  
 Checked by RH  
 Approved by SDC

Date 06.02.14  
 Date 06.02.14  
 Date 06.02.14

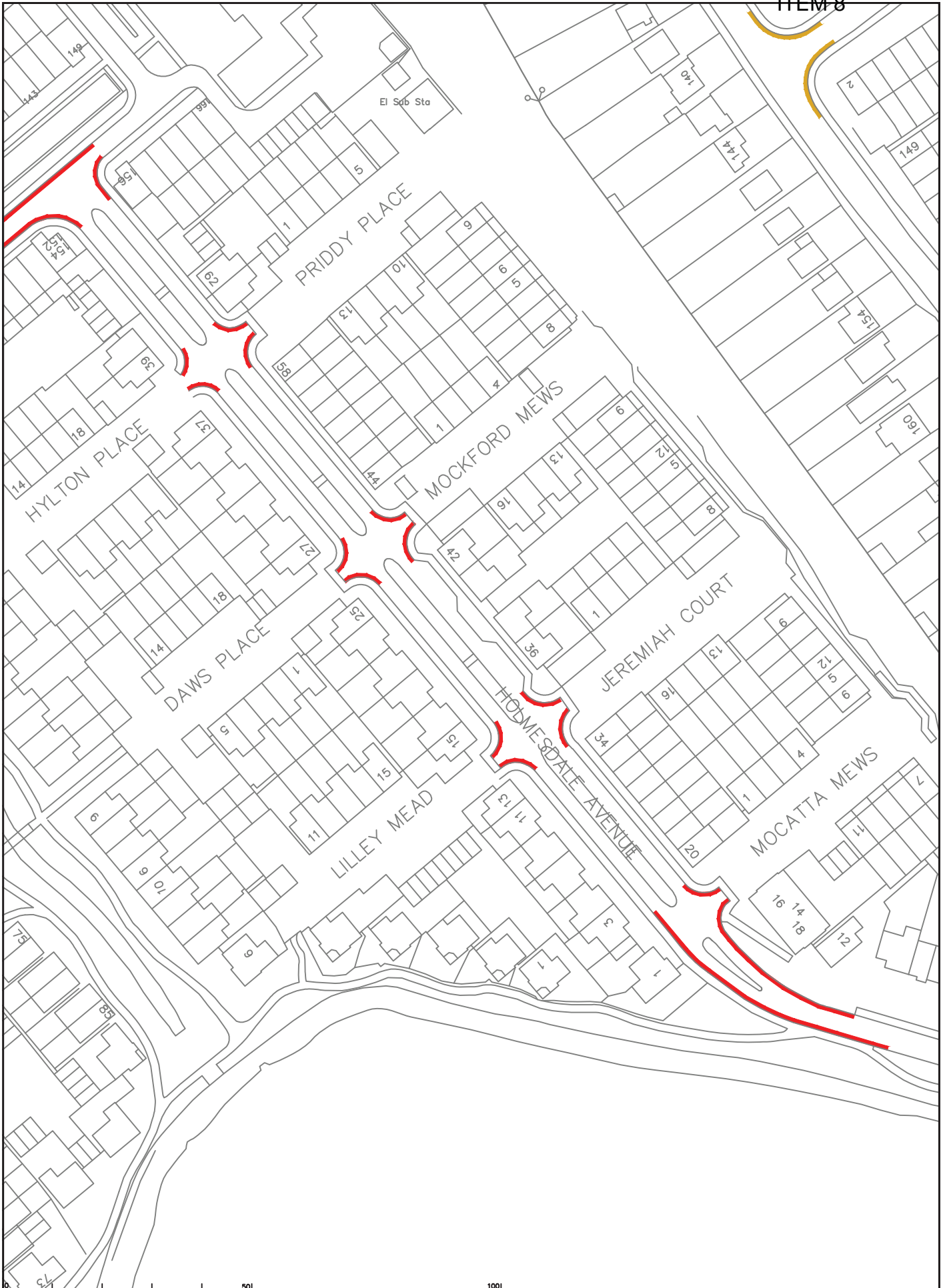
Project: Reigate and Banstead Parking Review  
 2014 Parking Review

Proposed Waiting Restrictions  
 Canalside, Redhill

Page 11 of 8

**SURREY COUNTY COUNCIL**  
 Sustainable Development  
 Surrey Highways

Project No. [blank]  
 Contract No. [blank]  
 Drawing No. 65  
 Revision [blank]  
 Classification: COMM



<table border="1" style="width:100%; border-collapse: collapse;"> <thead> <tr> <th>Rev</th> <th>Description</th> <th>Drawn</th> <th>Sig.</th> <th>Date</th> <th>Chkd</th> <th>Sig.</th> <th>Date</th> <th>Appr</th> <th>Sig.</th> <th>Date</th> </tr> </thead> <tbody> <tr> <td> </td> <td> </td> <td> </td> <td> </td> <td> </td> <td> </td> <td> </td> <td> </td> <td> </td> <td> </td> <td> </td> </tr> </tbody> </table>	Rev	Description	Drawn	Sig.	Date	Chkd	Sig.	Date	Appr	Sig.	Date												<p>North Point</p>	<p>Visual space the Ordnance Survey mapping with the permission of the Controller of Her Majesty's Stationery Office. © Crown copyright. Unauthorised reproduction infringes Crown copyright and may lead to prosecution or civil proceedings. Surrey County Council LA 07/0272 1999.</p> <p>Drawn by SDC Sig. SDC Date 06.02.14</p> <p>Checked by RH Sig. RH Date 06.02.14</p> <p>Approved by SDC Sig. SDC Date 06.02.14</p>	<p>Project: Reigate and Banstead Parking Review 2014 Parking Review</p> <p>Proposed Waiting Restrictions Holmesdale Avenue, Redhill</p>	<p><b>SURREY COUNTY COUNCIL</b> Sustainable Development Surrey Highways</p>	<p>Project No. _____</p> <p>Contract No. _____</p> <p>Drawing No. <b>66</b></p> <p>Revision _____</p> <p>Classification <b>COMM</b></p>
Rev	Description	Drawn	Sig.	Date	Chkd	Sig.	Date	Appr	Sig.	Date																	

This page is intentionally left blank